

ORDINANCE NO. 43-16

**AN ORDINANCE REZONING IDENTIFIED PROPERTY  
AND AMENDING THE ZONING MAP**

WHEREAS, the City Planning Commission has heretofore held a public hearing upon request No.15-7-16 to rezone certain properties hereinafter described, and, having considered said request, recommended on July 12, 2016, that said change be made;

**NOW, THEREFORE, BE IT ORDAINED AND ENACTED BY THE BOARD OF DIRECTORS OF THE CITY OF FORT SMITH, ARKANSAS:**

**SECTION 1:** That the following properties to-wit:

Lots 2 & 3, South Haven No. 2 Annex, an addition to the City of Fort Smith, Arkansas more commonly known as 1208 & 1216 Mesa Drive, should be, and is hereby rezoned from Commercial Heavy (C-5) to Transitional (T) by Extension.


The zoning map of the City of Fort Smith is hereby amended to reflect said rezoning.

PASSED AND APPROVED THIS 2<sup>nd</sup> DAY OF August, 2016.

ATTEST:  
  
\_\_\_\_\_  
City Clerk

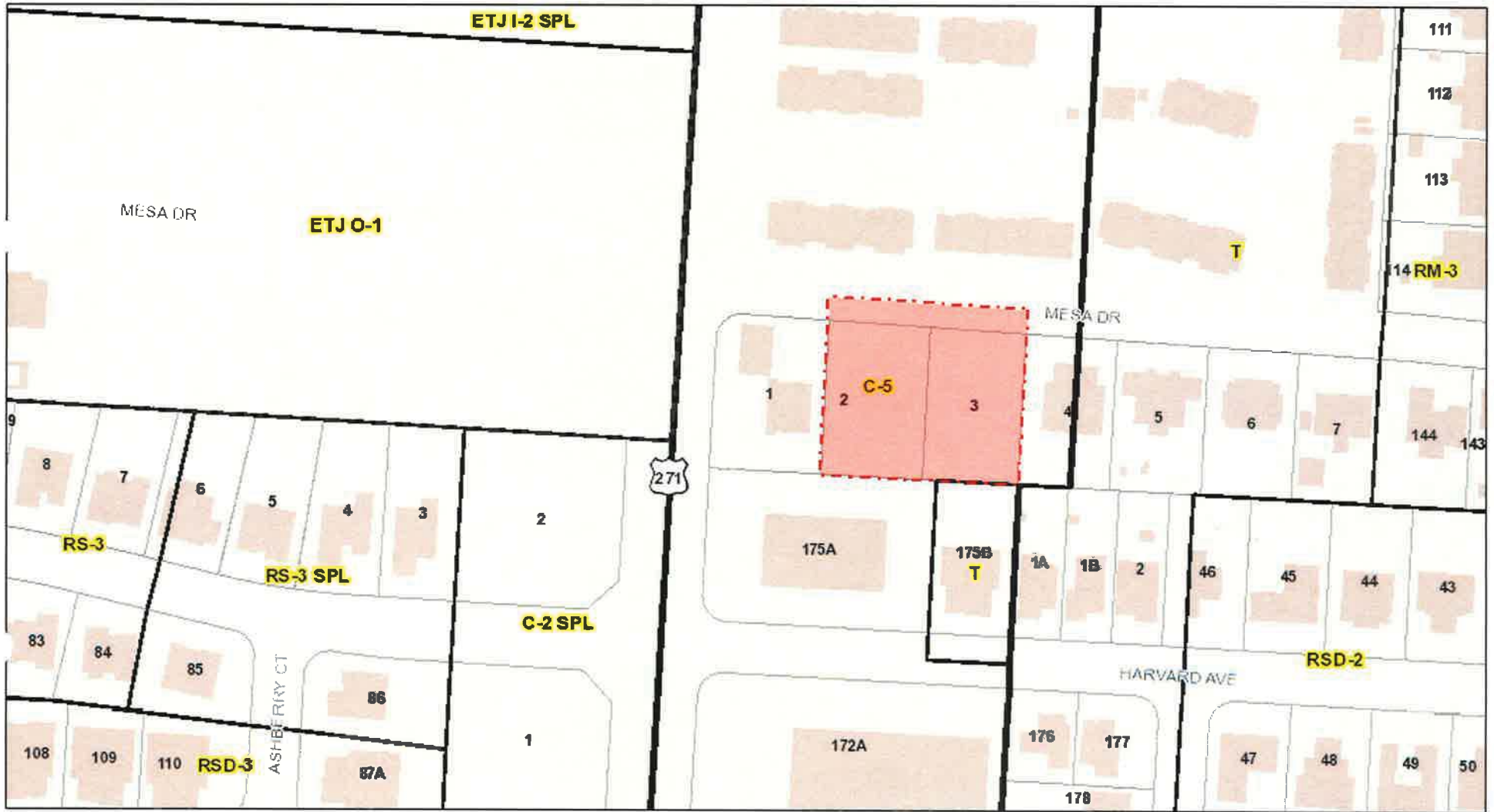
APPROVED:  
  
\_\_\_\_\_  
Mayor

Approved as to form





  
\_\_\_\_\_  
Publish One Time

# Rezoning #15-7-16: From Commercial Heavy (C-5) to Transitional (T) 1208 & 1216 Mesa Drive

EH



June 21, 2016

-  Fort Smith City Limits
-  Building Footprints
-  Zoning
-  Subdivisions

