

ORDINANCE NO. 8-16

AN ORDINANCE REZONING IDENTIFIED PROPERTY AND AMENDING THE ZONING MAP

WHEREAS, the City Planning Commission has heretofore held a public hearing upon request No. 1-1-16 to rezone certain properties hereinafter described, and, having considered said request, recommended on January 12, 2016, that said change be made;

NOW, THEREFORE, BE IT ORDAINED AND ENACTED BY THE BOARD OF DIRECTORS OF THE CITY OF FORT SMITH, ARKANSAS:


SECTION 1: That the following properties to-wit:

Lot 12, Block 2, Fishback Addition


more commonly known as 1833 North 12th Street, should be, and is hereby rezoned from Commercial Heavy (C-5) to Residential Multifamily Medium Density (RM-3) by Extension.

PASSED AND APPROVED THIS 2nd DAY OF February, 2016.

ATTEST:




City Clerk

APPROVED:


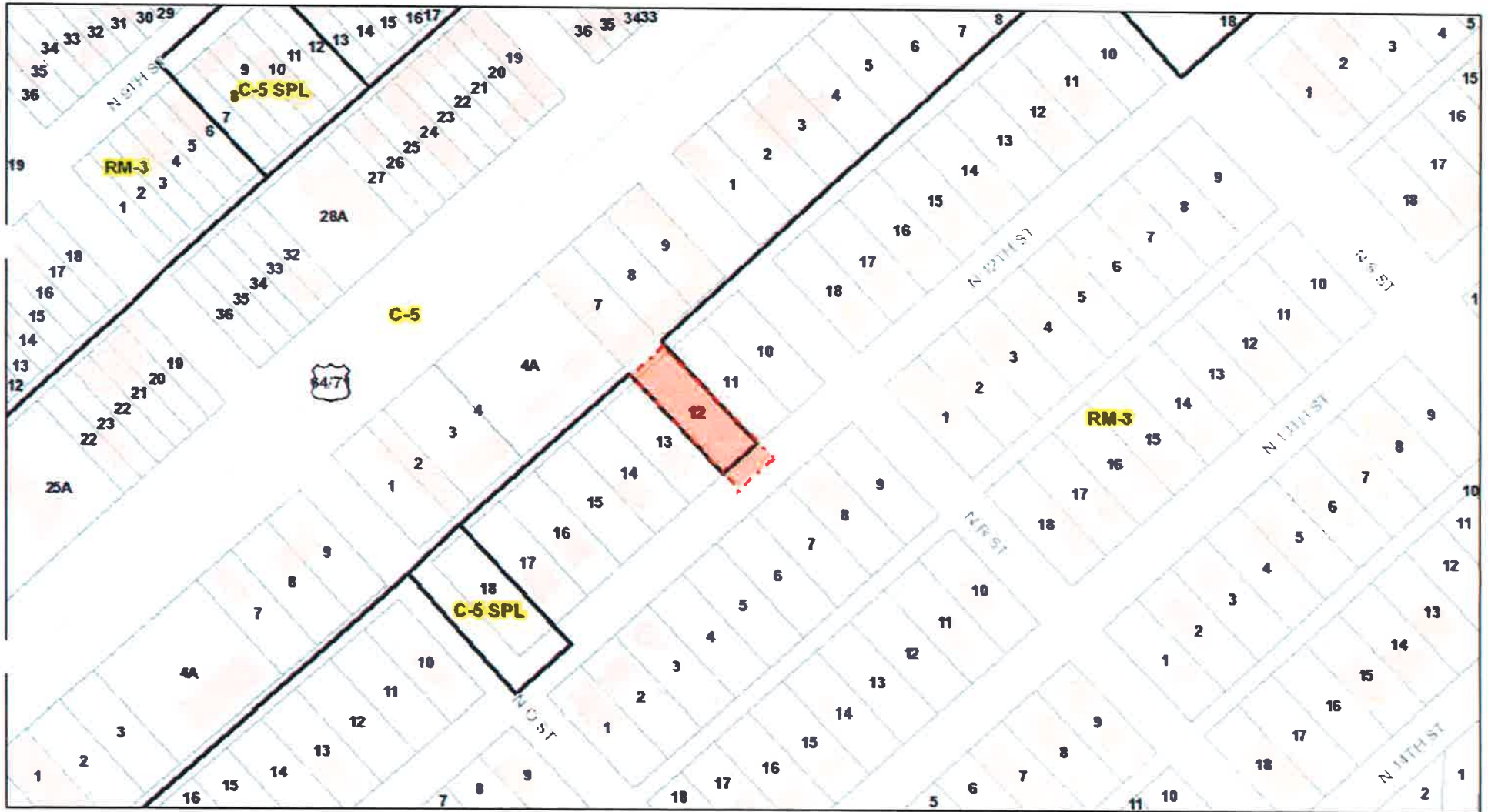
Mayor

Approved as to form:







Publish One Time

Rezoning #1-1-16: From Commercial Heavy (C-5) to Residential Multifamily Medium Density (RM-3) 1833 North 12th Street



December 15, 2015

-  Fort Smith City Limits
-  Zoning
-  Subdivisions
-  Building Footprints

